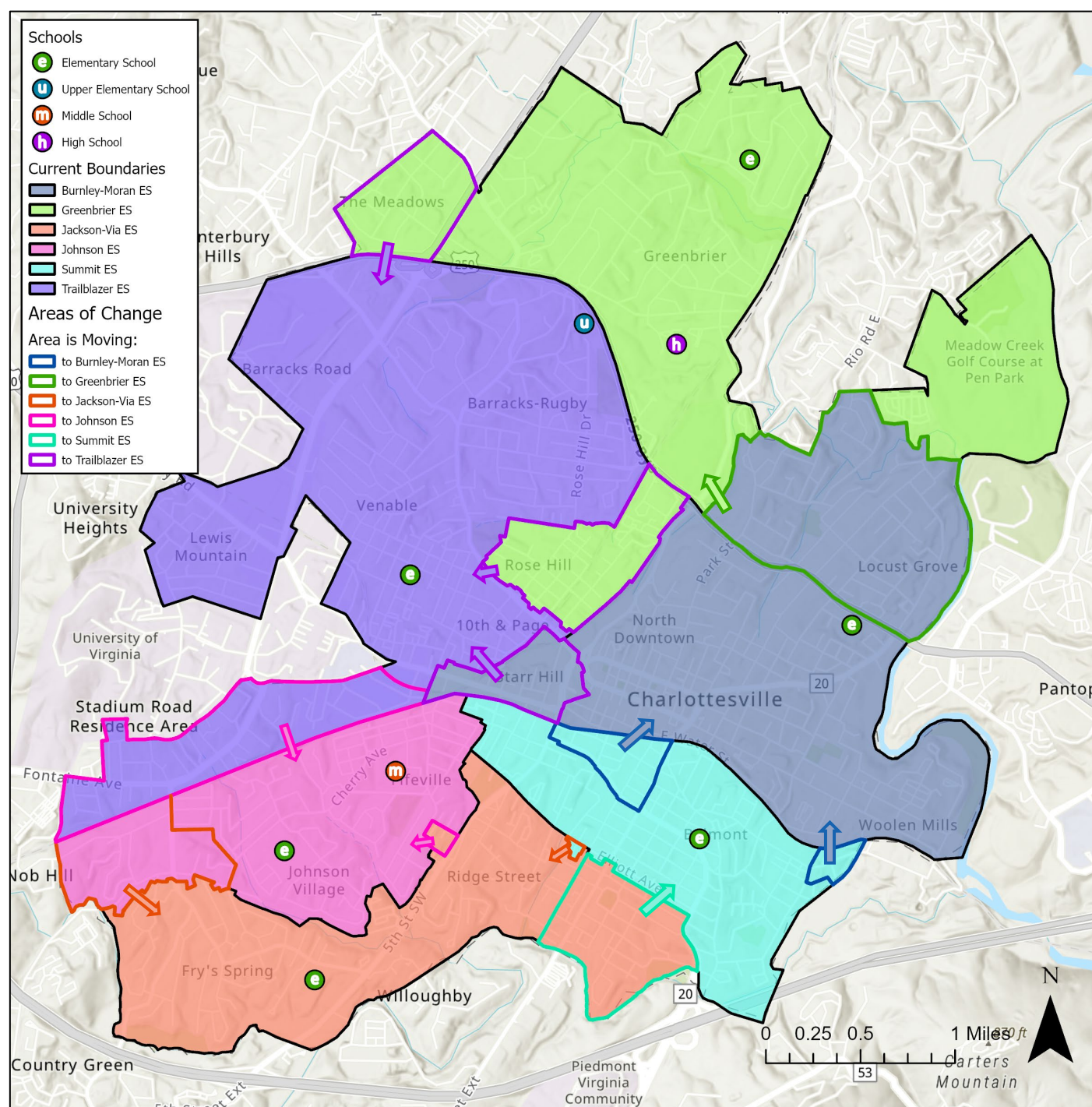
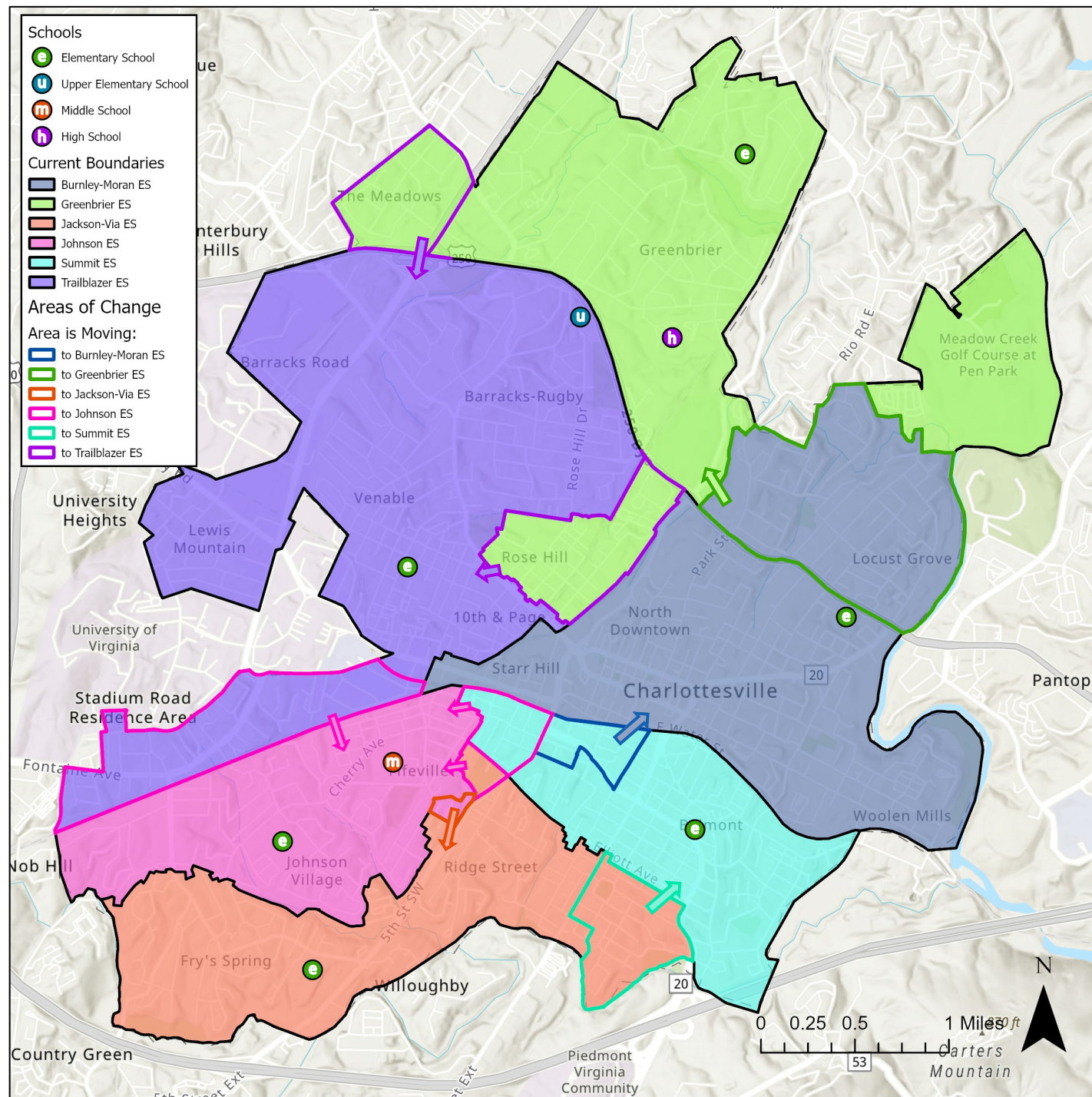


Option 1: Change Areas



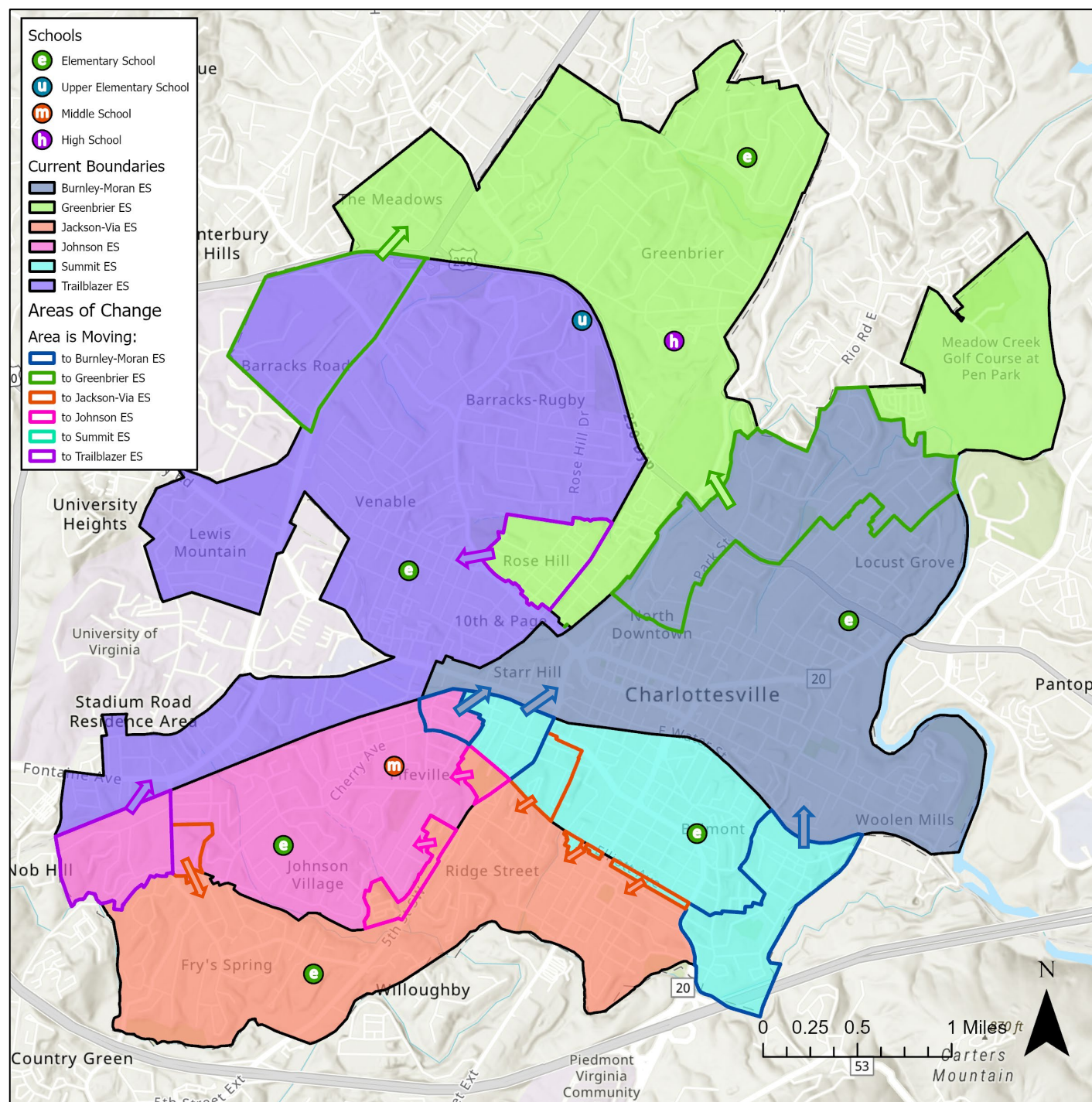
This map outlines each area proposed to change in this option. The background colors illustrate the current boundaries, and the outlines indicate an area that is proposed to change. The color of the outline indicates which school that area is proposed to change to.

Option 2: Change Areas



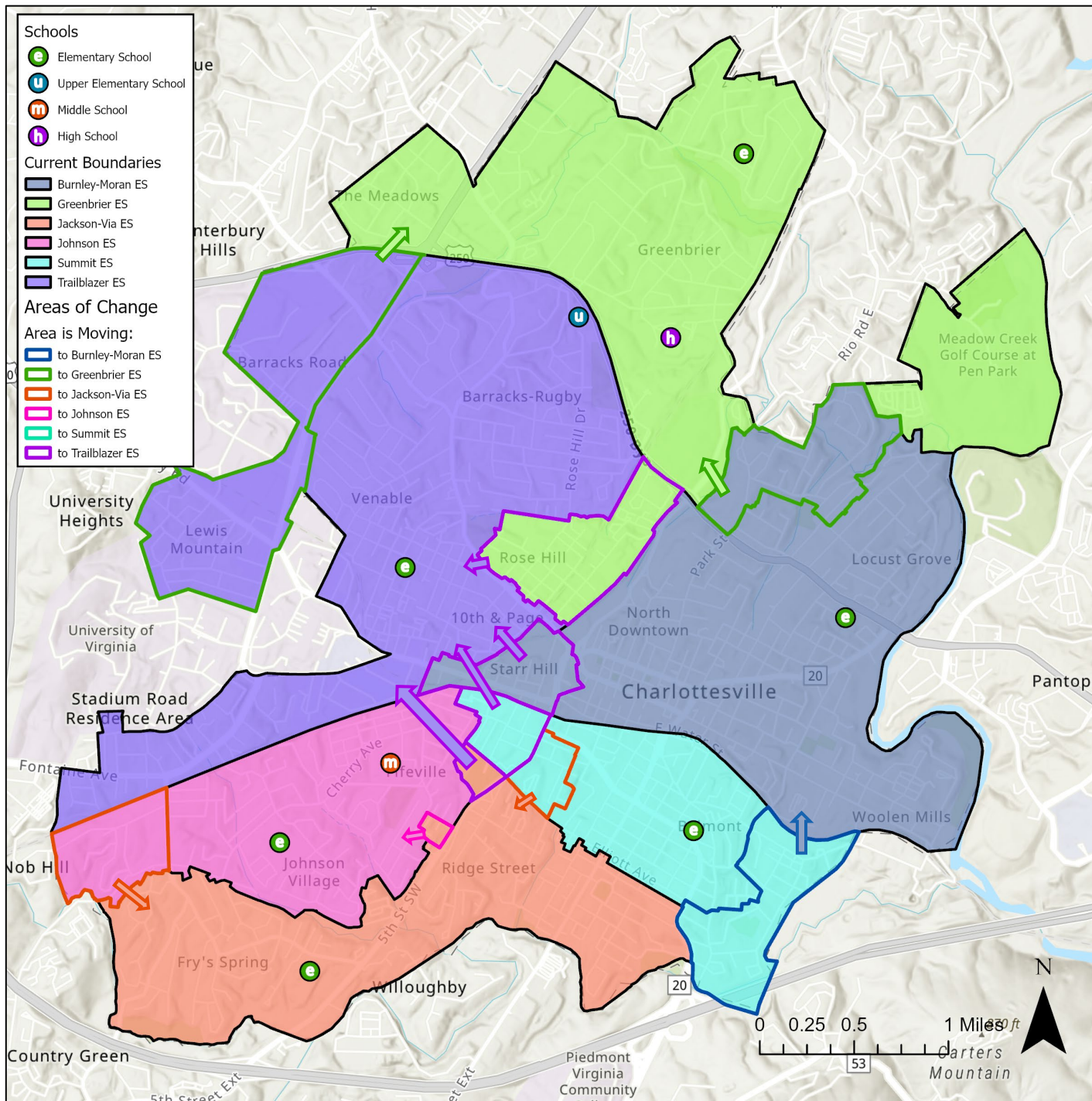
This map outlines each area proposed to change in this option. The background colors illustrate the current boundaries, and the outlines indicate an area that is proposed to change. The color of the outline indicates which school that area is proposed to change to.

Option 3: Change Areas



This map outlines each area proposed to change in this option. The background colors illustrate the current boundaries, and the outlines indicate an area that is proposed to change. The color of the outline indicates which school that area is proposed to change to.

Option 4: Change Areas



This map outlines each area proposed to change in this option. The background colors illustrate the current boundaries, and the outlines indicate an area that is proposed to change. The color of the outline indicates which school that area is proposed to change to.